THIS DRAWING IS TO BE USED FOR REFERENCE PURPOSES ONLY AND THE COUNTY IS NOT RESPONSIBLE FOR ANY INACCURACIES HEREIN CONTAINED

BONNER COUNTY

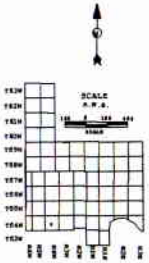

4	3	2	1		
7	8	9	10	11	12
18	17	16	15	14	13
19	20	21	22	23	24
30	29	28	27	26	25
31	32	33	34	35	36

DATE DRAWN	DRAWN BY	N.W.S.
REVISION NOTE	DATE	CHECK BY
		N.W.S.
(01/01)-(04/01)	12/03	N.W.S.
(01/02)-(12/02)	06/05	N.W.S.
(02/03)-(04/07)	06/07	N.W.S.

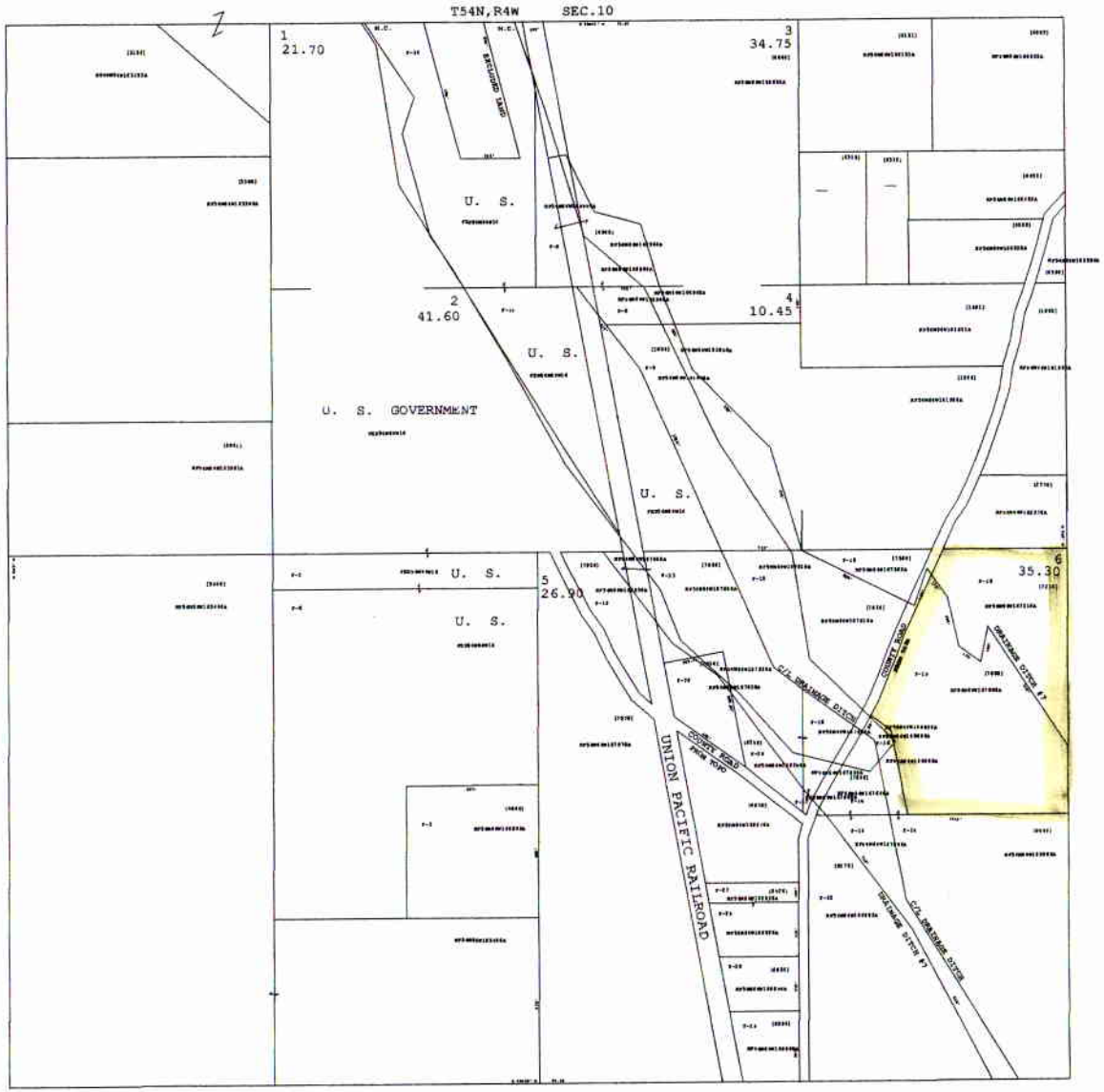

THIS DRAWING IS TO BE USED FOR REFERENCE PURPOSES ONLY AND BONNER COUNTY OR ANY OTHER DISTRIBUTOR IS NOT RESPONSIBLE FOR ANY INACCURACIES HEREIN CONTAINED

0 0.05 0.1 0.2 0.3 0.4 Miles

0 280 560 1,120 Feet

1 inch equals 400 feet

N

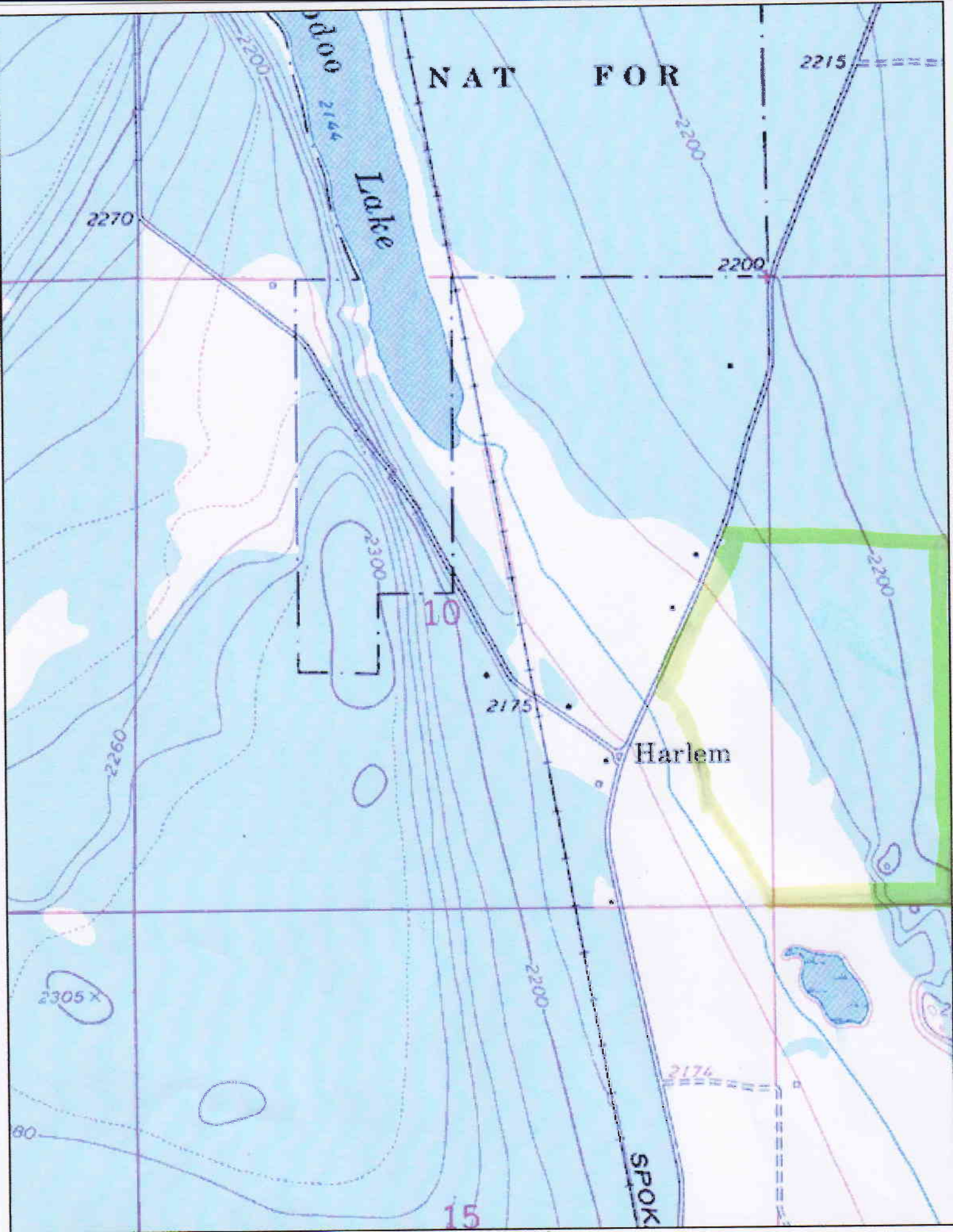
NAT FOR
Lake
Harlem
SPOK
2215
2200
2270
2300
2260
2175
2174
2305
10
15

Zoom In Tool Zoom Out Tool Printer Friendly

Other Maps: Aerial